


Cut and fold as accordion. Write your notes about the river's course:

River's Upper Course	
River's Middle Course	
River's Lower Course	

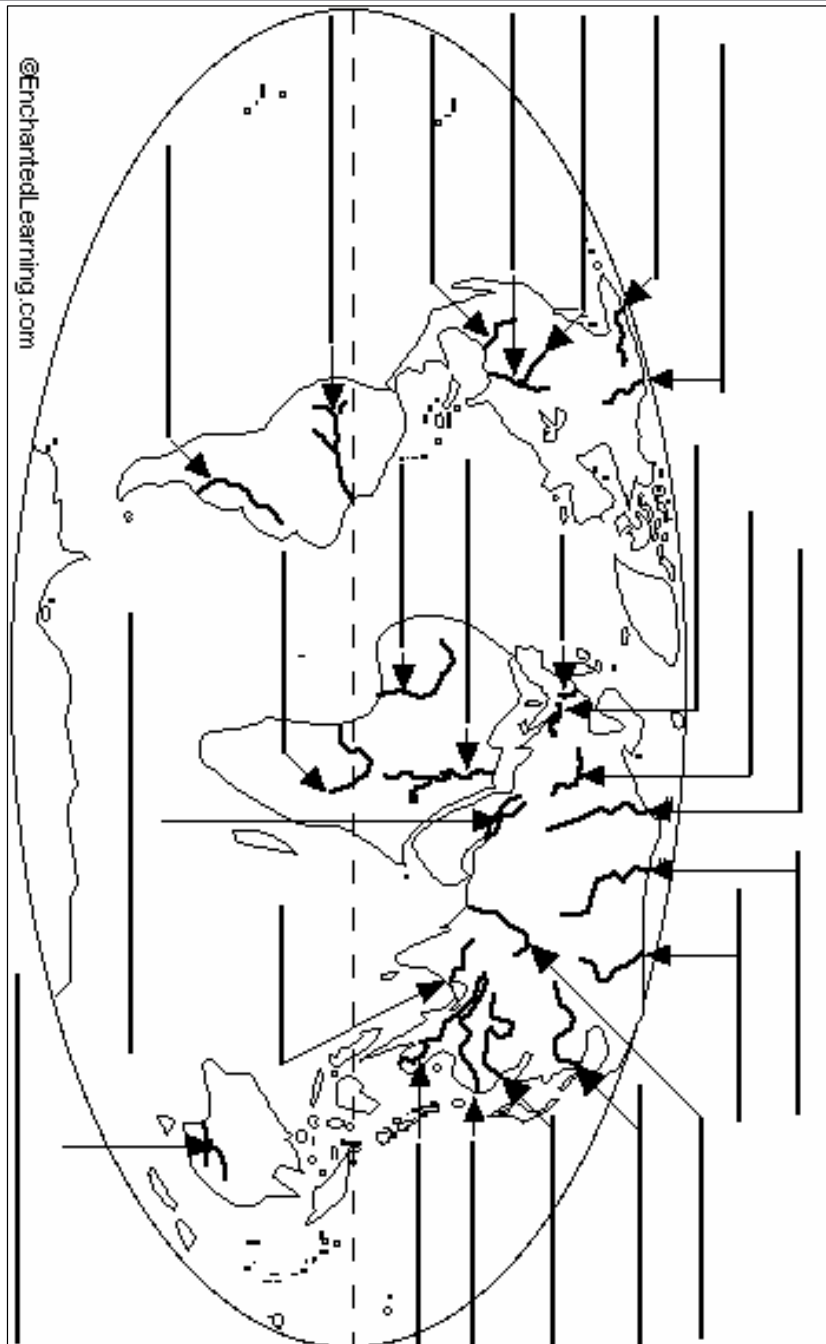
River Vocabulary ~ Cut out the flag minibook, fold in half, cut each flag. Write or illustrate the meaning under each word.

Glossary ~ <http://www.enchantedlearning.com/geography/rivers/glossary.shtml>



Label the Rivers of the World

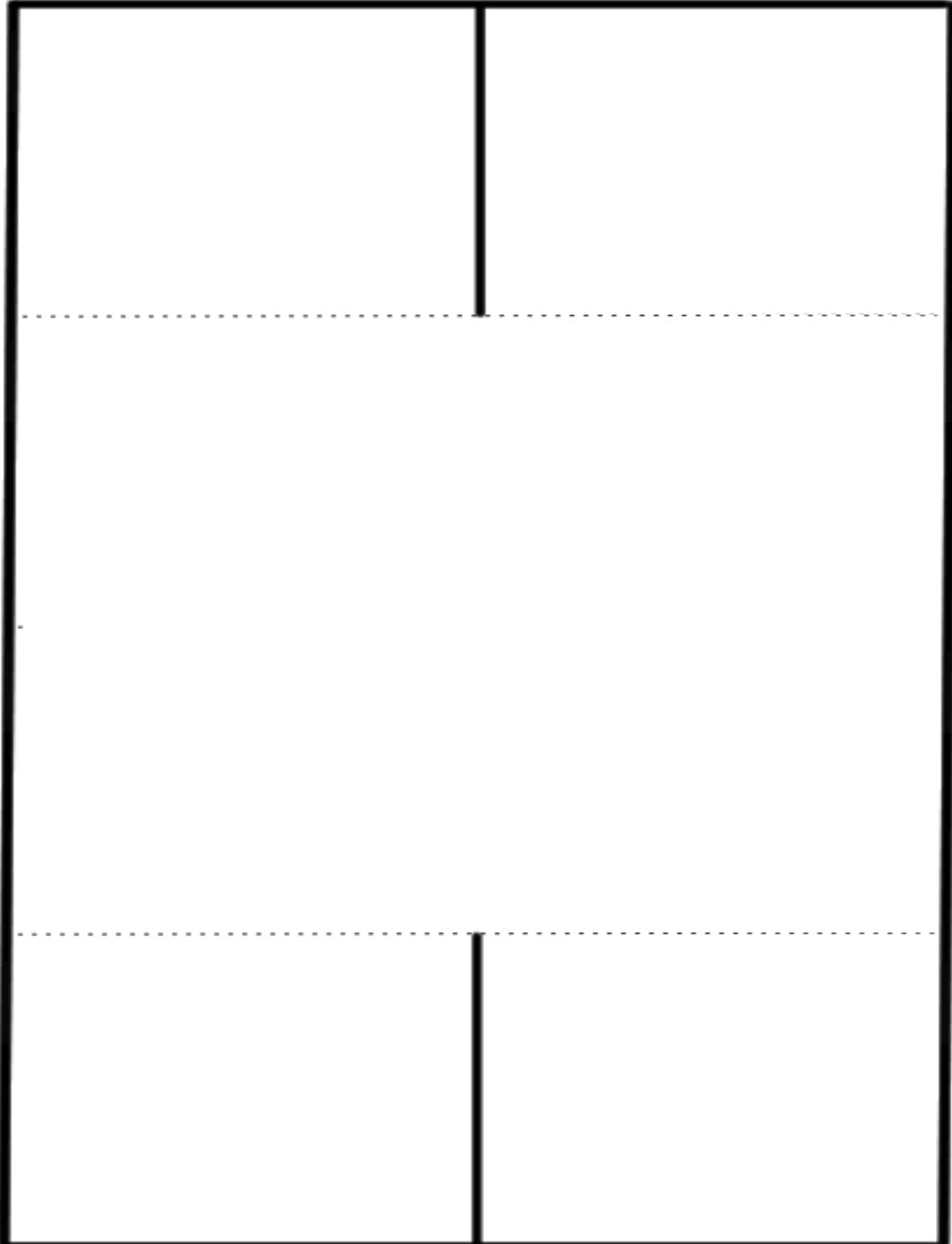
Continent	Longest River	Length
Africa	Nile River	4,157 miles (6,690 km) long
Antarctica	none	n/a
Asia	Yangtze River	3,434 miles (5,530 km) long
Australia	Murray-Darling River	2,310 miles (3,720 km) long
Europe	Volga River	2,290 miles (3,700 km) long
North America	Mississippi-Missouri River	2,540 miles (4,090 km) + 2,340 miles (3,770 km) long
South America	Amazon River	3,915 miles (6,300 km) long



Country's Most Important Rivers

You can make a river flap book for each part of the world, the world map or just your country.

Paste an outline map of the country inside the flap minibook. Draw blue crayon lines to show where the rivers flow. On the outside of the flaps write the source, dams, lakes, rapids, waterfalls and estuaries of each major river.

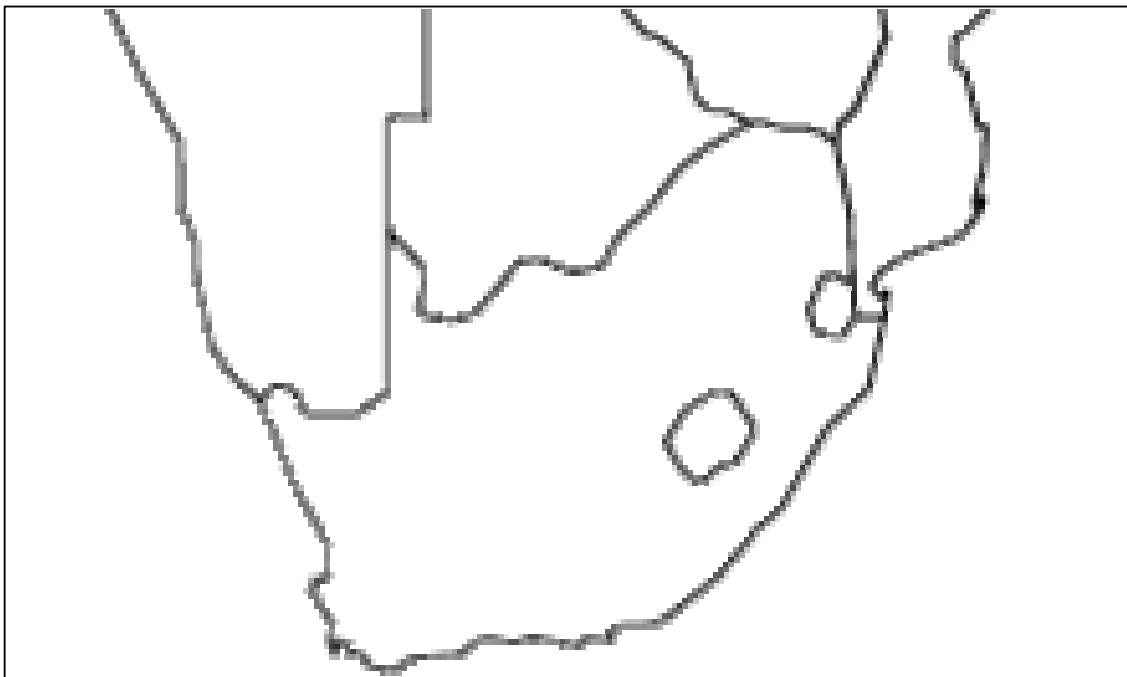


Maps for the Most Important Rivers Minibook

Africa



Southern Africa



Maps for the Most Important Rivers Minibook

Canada and Northern America



Central and South America

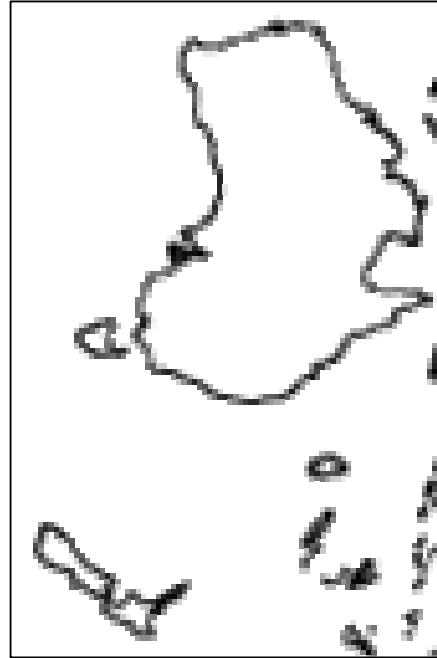


Maps for the Most Important Rivers Minibook

Europe and Scandinavia



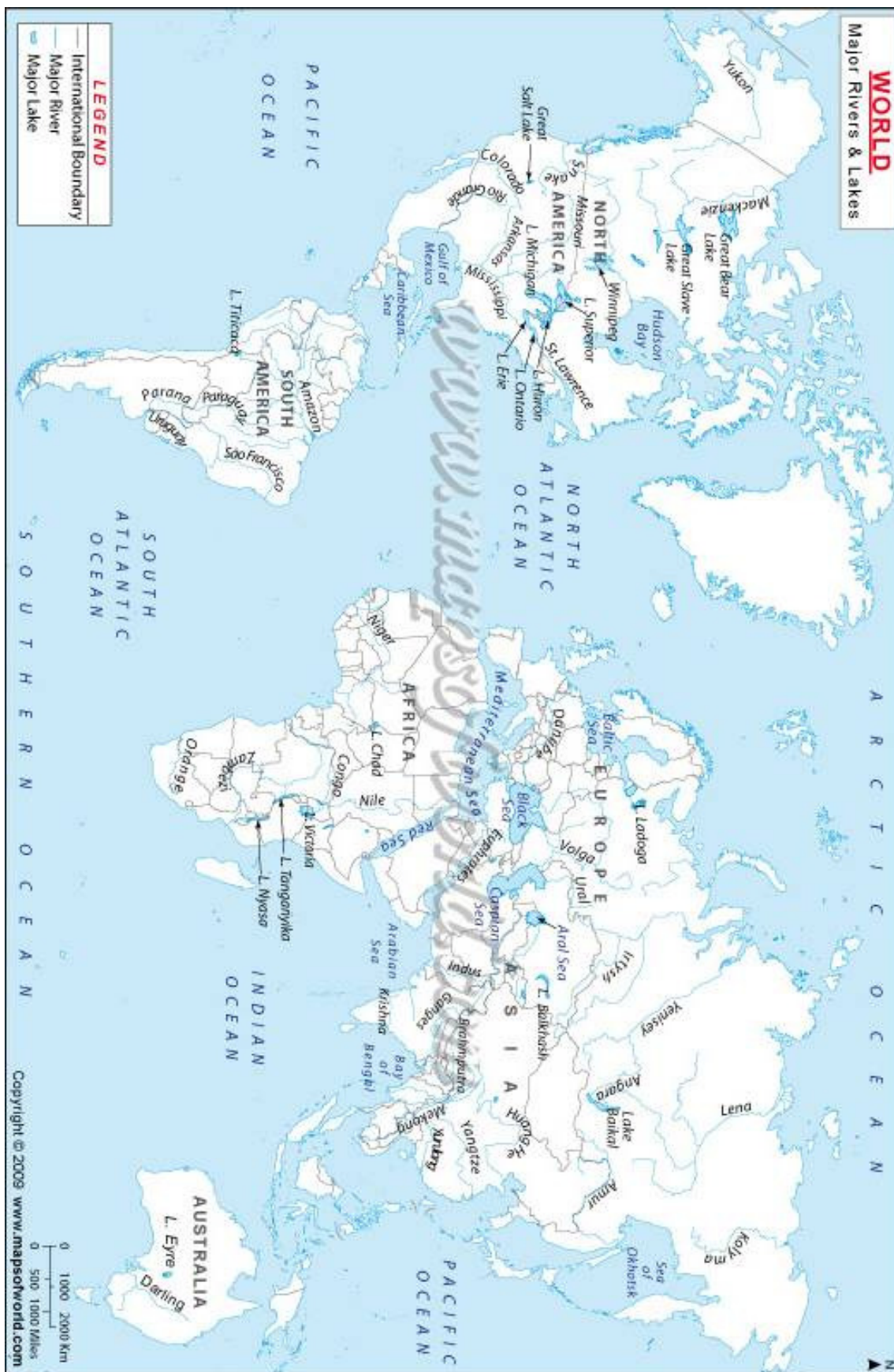
Australia & New Zealand



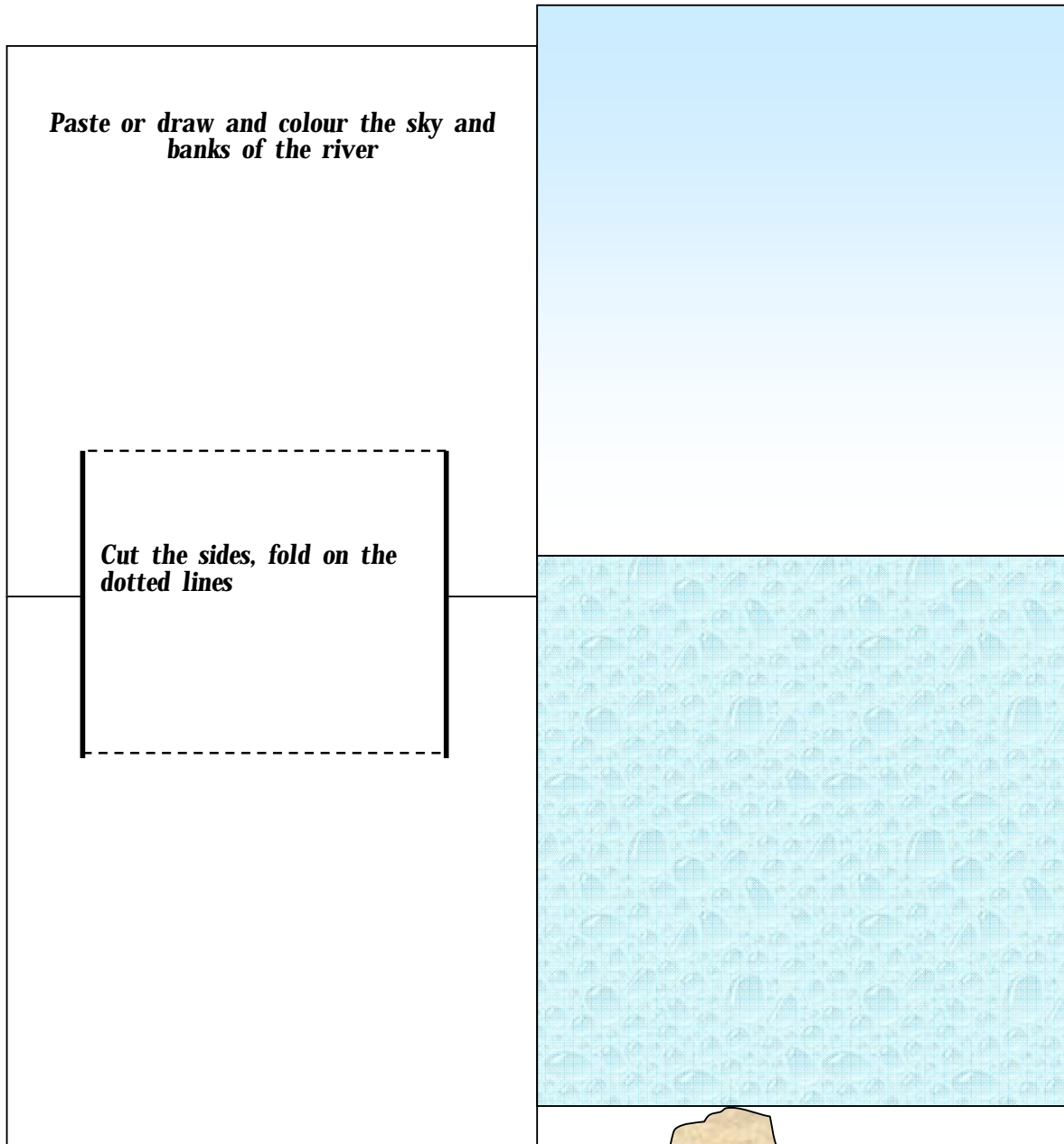
World Map



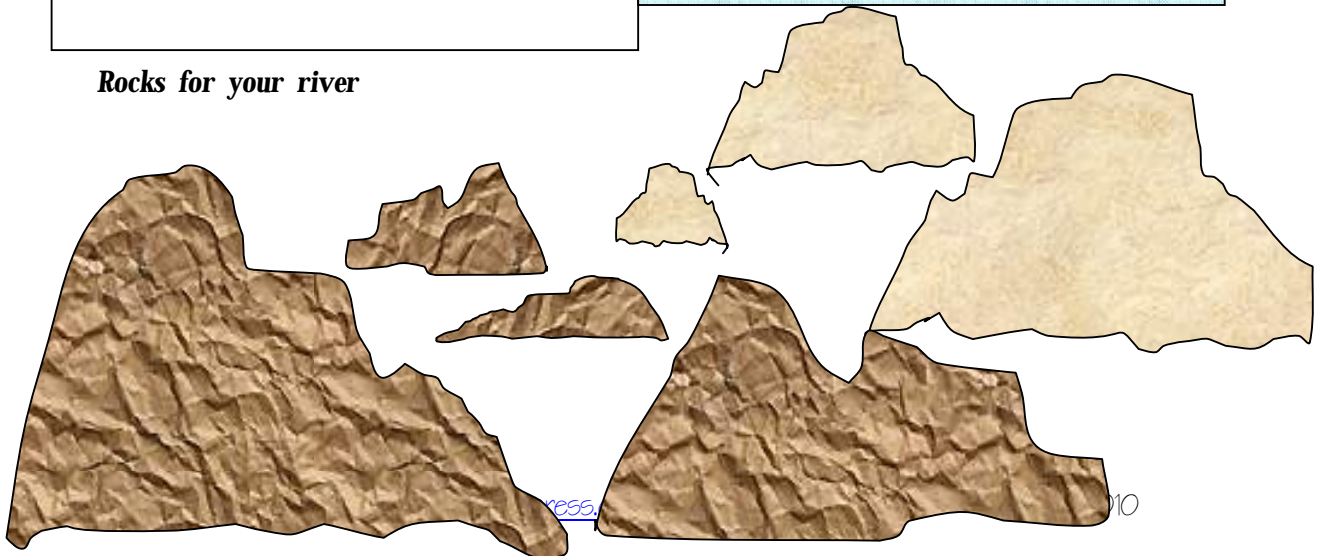
Reference Map showing all the major rivers of the world.



Pop-up River Card Cut and fold the card so that the small square inside the card stands up. Paste the rocks on the pop-up. Add ripples, waterfalls, ripples, pebbles, plant life, fishes on the card background.



Rocks for your river



Rivers

Date: _____



Rivers

Date: _____



Rivers References:

Learn all about rivers at enchantedlearning.com

[Label](#) the rivers of the world

[World river map](#)

[River Quiz](#)

[Glossary of river terminology](#)